

# AccessOutdoors - Survey Report

Bear Loop Trail

December 6, 2022

## Contents

<b>1</b>	<b>Summary</b>	<b>2</b>
<b>2</b>	<b>Reviews Tables</b>	<b>4</b>
2.1	Information Area . . . . .	4
2.2	Terrain . . . . .	5
<b>3</b>	<b>Marks' Details</b>	<b>6</b>

# 1 Summary

The following report summarizes the data collected in the Bear Loop Trail survey

**Trail's Description:** A more chalanging climb over forested ridges and past fascinating fem-covered rock faces. Takes about 20 minutes to complete. Generally considered an easy route, his is a popular trail for hiking, but you can still enjoy some solitude during quieter times of day. Dogs are welcome and may be off-leash in some areas.

**Mapper:** Aaron Prevost

**Trail's Review:** This Trail is mostly sutable for Hiking, Dog Friendly, Forest, Lake, Views, Wild-flower, Wildlife

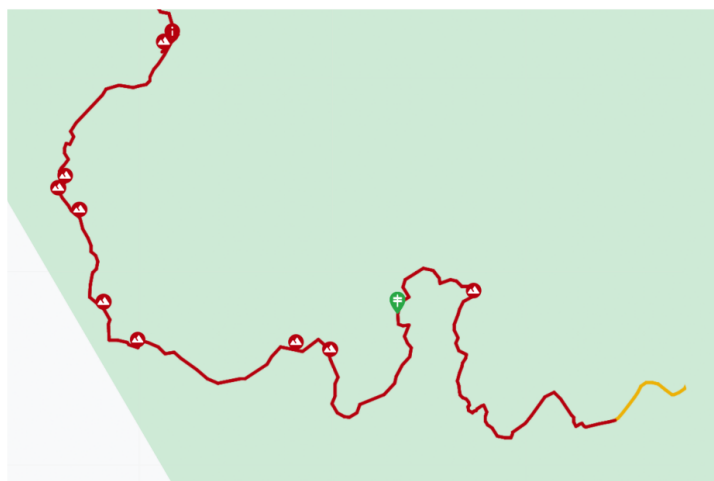


Figure 1: Bear Loop Trail Thousand Island National Park



Figure 2: Reviews Locations

Type	Number
Information Area	2
Terrain	14
Total	16

Table 1: Mark type statistics

Rating	Number
Accessible	1
NotAccessible	13
PartiallyAccessible	2
Total	16

Table 2: Accessibility rating statistics



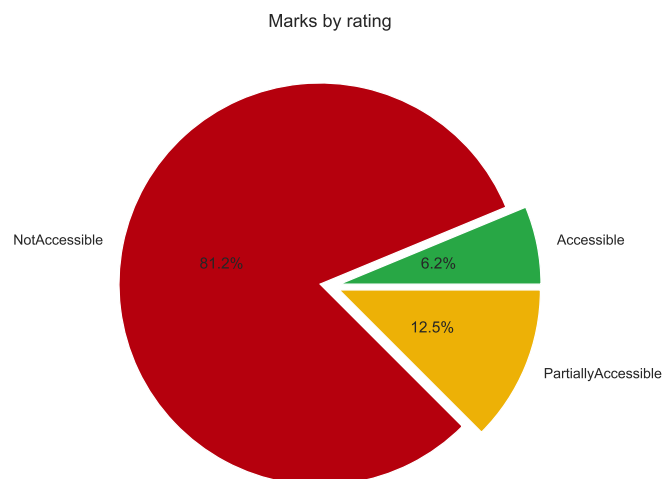


Figure 3: marks by rating

## 2 Reviews Tables

### 2.1 Information Area

mark name	review	accessibility
mark_1		Accessible
mark_15		NotAccessible

Table 3: Reviews summary for Information Area marks

## 2.2 Terrain

mark_name	review	accessibility
mark_0	Tree roots sticking out of ground	PartiallyAccessible
mark_2	Lots of rocks and roots on the trail	PartiallyAccessible
mark_3	Lots of rocks and tree roots, trees in the middle of the trail. Rocky slope	NotAccessible
mark_4	Lots of rocks, tree roots	NotAccessible
mark_5	Very steep slope, lots of roots and rocks poking out.	NotAccessible
mark_6	Stumps sticking out of ground, trees in the middle of the trail, tree roots sticking out	NotAccessible
mark_7	Tree roots, rocks sticking out on trail, trees in the middle of trail	NotAccessible
mark_8	Lots of rocks and tree roots sticking out of trail	NotAccessible
mark_9	Lots of rocks and roots sticking. Out on trail and narrow turn through the trees	NotAccessible
mark_10	Lips at both end of bridge	NotAccessible
mark_11	Lots of rocks and tree roots sticking out	NotAccessible
mark_12		NotAccessible
mark_13	Lips at both ends of bridge	NotAccessible
mark_14	Lots of rocks and tree roots sticking out of trail	NotAccessible

Table 4: Reviews summary for Terrain marks

### 3 Marks' Details

---

#### Mark 0

---

##### Mark's information

mark type: Terrain;accessibility: PartiallyAccessible;  
review: Tree roots sticking out of ground;  
latitude: 44.492039617860655;longitude:-75.82371508708403;  
reviewed on: 2022-08-13 16:48:21;

##### Mark's images



Figure 4: Tree roots sticking out of ground



Figure 5: Tree roots sticking out of ground



Figure 6: Tree roots sticking out of ground

---

## Mark 1

---

### Mark's information

mark type: Information Area;accessibility: Accessible;  
review: None;  
latitude: 44.49200469348264;longitude:-75.82365383154169;  
reviewed on: 2022-08-13 16:51:56;

### Mark's images



Figure 7: mark\_1

---

## Mark 2

---

### Mark's information

mark type: Terrain;accessibility: PartiallyAccessible;  
review: Lots of rocks and roots on the trail;  
latitude: 44.49183565186024;longitude:-75.82425374478221;  
reviewed on: 2022-08-13 16:53:35;

### Mark's images



Figure 8: Lots of rocks and roots on the trail

## Mark 3

---

---

### Mark's information

mark type: Terrain;accessibility: NotAccessible;  
review: Lots of rocks and tree roots, trees in the middle of the trail. Rocky slope;  
latitude: 44.491802011416674;longitude:-75.82453809487907;  
reviewed on: 2022-08-13 16:55:08;

### Mark's images



Figure 9: Lots of rocks and tree roots, trees in the middle of the trail. Rocky slope





Figure 10: Lots of rocks and tree roots, trees in the middle of the trail. Rocky slope



Figure 11: Lots of rocks and tree roots, trees in the middle of the trail. Rocky slope



---

## Mark 4

---

### Mark's information

mark type: Terrain;accessibility: NotAccessible;  
review: Lots of rocks, tree roots;  
latitude: 44.49198084833157;longitude:-75.8246874227588;  
reviewed on: 2022-08-13 16:57:17;

### Mark's images



Figure 12: Lots of rocks, tree roots



Figure 13: Lots of rocks, tree roots



Figure 14: Lots of rocks, tree roots

---

## Mark 5

---

### Mark's information

mark type: Terrain;accessibility: NotAccessible;  
review: Very steep slope, lots of roots and rocks poking out.;  
latitude: 44.491763981176994;longitude:-75.82498870943814;  
reviewed on: 2022-08-13 16:59:18;

### Mark's images




Figure 15: Very steep slope, lots of roots and rocks poking out.



Figure 16: Very steep slope, lots of roots and rocks poking out.

---

## Mark 6

---

### Mark's information

mark type: Terrain;accessibility: NotAccessible;  
review: Stumps sticking pout of ground, trees in the middle of the trail, tree roots sticking out;  
latitude: 44.49245483185806;longitude:-75.82526321750454;  
reviewed on: 2022-08-13 17:05:15;

### Mark's images



Figure 17: Stumps sticking pout of ground, trees in the middle of the trail, tree roots sticking out



Figure 18: Stumps sticking pout of ground, trees in the middle of the trail, tree roots sticking out



Figure 19: Stumps sticking pout of ground, trees in the middle of the trail, tree roots sticking out

---

## Mark 7

---

### Mark's information

mark type: Terrain;accessibility: NotAccessible;  
review: Tree roots, rocks sticking out on trail, tress in the middle of trail;  
latitude: 44.49185120538205;longitude:-75.82618281875845;  
reviewed on: 2022-08-13 17:09:07;

### Mark's images





Figure 20: Tree roots, rocks sticking out on trail, tress in the middle of trail



Figure 21: Tree roots, rocks sticking out on trail, tress in the middle of trail



Figure 22: Tree roots, rocks sticking out on trail, trees in the middle of trail

---

## Mark 8

---

### Mark's information

mark type: Terrain;accessibility: NotAccessible;  
review: Lots of rocks and tree roots sticking out of trail;  
latitude: 44.49215296448348;longitude:-75.82628386186117;  
reviewed on: 2022-08-13 17:10:16;

### Mark's images





Figure 23: Lots of rocks and tree roots sticking out of trail



Figure 24: Lots of rocks and tree roots sticking out of trail

---

## Mark 9

---

### Mark's information

mark type: Terrain;accessibility: NotAccessible;  
review: Lots of rocks and roots sticking. Out on trail and narrow turn through the trees;  
latitude: 44.49218764851866;longitude:-75.82651899082963;  
reviewed on: 2022-08-13 17:11:20;

### Mark's images



Figure 25: Lots of rocks and roots sticking. Out on trail and narrow turn through the trees



Figure 26: Lots of rocks and roots sticking. Out on trail and narrow turn through the trees



Figure 27: Lots of rocks and roots sticking. Out on trail and narrow turn through the trees



Figure 28: Lots of rocks and roots sticking. Out on trail and narrow turn through the trees

---

## Mark 10

---

### Mark's information

mark type: Terrain;accessibility: NotAccessible;  
review: Lips at both end of bridge;  
latitude: 44.49220120221284;longitude:-75.8276453111605;  
reviewed on: 2022-08-13 17:14:29;

### Mark's images



Figure 29: Lips at both end of bridge



Figure 30: Lips at both end of bridge



Figure 31: Lips at both end of bridge

---

## Mark 11

---

### Mark's information

mark type: Terrain;accessibility: NotAccessible;  
review: Lots of rocks and tree roots sticking out;  
latitude: 44.49239352144451;longitude:-75.82788782079415;  
reviewed on: 2022-08-13 17:16:12;

### Mark's images





Figure 32: Lots of rocks and tree roots sticking out



Figure 33: Lots of rocks and tree roots sticking out

---

## Mark 12

---

### Mark's information

mark type: Terrain;accessibility: NotAccessible;  
review: None;  
latitude: 44.49285678910199;longitude:-75.82806333380077;  
reviewed on: 2022-08-13 17:17:32;

### Mark's images



Figure 34: mark\_12





Figure 35: mark\_12

---

---

## Mark 13

---

---

### Mark's information

mark type: Terrain;accessibility: NotAccessible;  
review: Lips at both ends of bridge;  
latitude: 44.4929727318439;longitude:-75.82820580955925;  
reviewed on: 2022-08-13 17:18:14;

### Mark's images



Figure 36: Lips at both ends of bridge

---

## Mark 14

---

### Mark's information

mark type: Terrain;accessibility: NotAccessible;  
review: Lots of rocks and tree roots sticking out of trail;  
latitude: 44.49302997633874;longitude:-75.8281623341132;  
reviewed on: 2022-08-13 17:18:52;

### Mark's images



Figure 37: Lots of rocks and tree roots sticking out of trail



Figure 38: Lots of rocks and tree roots sticking out of trail



Figure 39: Lots of rocks and tree roots sticking out of trail

---

---

## Mark 15

---

---

### Mark's information

mark type: Information Area;accessibility: NotAccessible;  
review: None;  
latitude: 44.49375850643926;longitude:-75.82740055538193;  
reviewed on: 2022-08-13 17:21:44;

### Mark's images



Figure 40: mark\_15